






















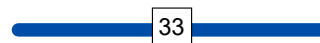



VOTING DISTRICTS

 1	 11
 2	 12
 3	 13
 4	 14
 5	 15
 6	 16
 7	 17
 8	 18
 9	 20
 10	

**UPSHUR COUNTY
TEXAS**

MAP DATE: 2/17/2022 7:55:58 AM
 ETCOG GIS: 903.218.6434
 KILGORE, TX



	INTERSTATE
	US HIGHWAY
	STATE HIGHWAY
	FARM-TO-MARKET
	PRIVATE ROAD
	COUNTY ROAD